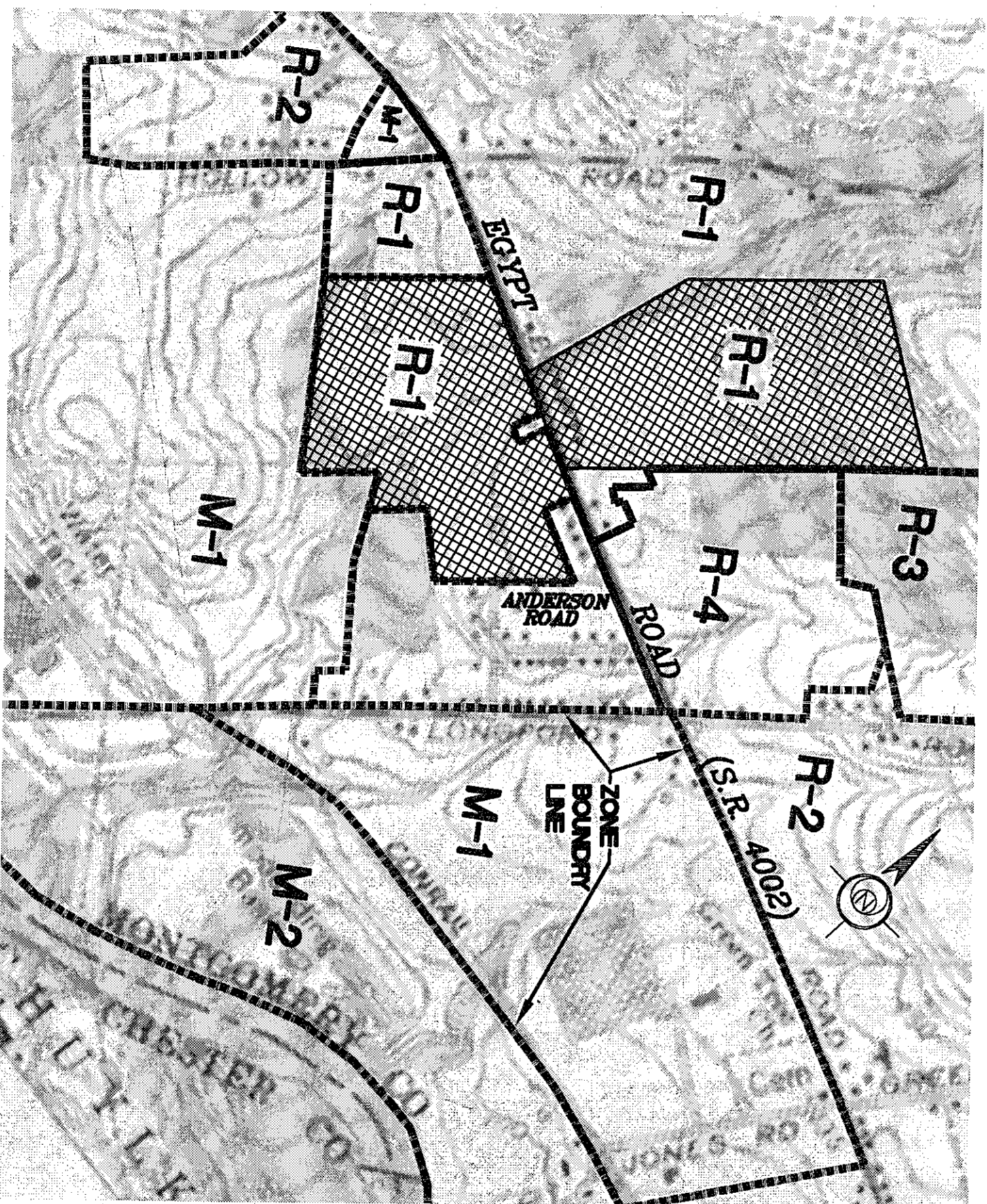



FINAL MAJOR SUBDIVISION PLANS FOR REGENCY AT PROVIDENCE

(a.k.a. FOGGEL TRACT)

BLOCK 48 LOTS 16 AND 18, BLOCK 64 LOT 6
TAX MAP PARCEL NUMBERS 61-00-0136-001 AND 61-00-01612-001
EGYPT ROAD (S.R. 4002)
UPPER PROVIDENCE TOWNSHIP, MONTGOMERY COUNTY, PENNSYLVANIA



LOCATION MAP




OWNERS OF RECORD:

MARY FOGEL
177 UPLAND WAY
HADDONFIELD, NJ 08033

JOHN AND NORMA GEIGUS
672 EGYPT ROAD, RD #1
PHOENIXVILLE, PA 19460

APPLICANT

TOLL BROTHERS, INC.
250 GIBRALTAR ROAD
HORSHAM, PA 19044
(215) 938-8000



PA ONE CALL WAS INITIATED 04/04/03
SERIAL NOS: 0946599, 0946603, 0946608, 0946614,
0946619, 0946623, 0946627 AND 0946631
FOLLOWING UTILITY COMPANIES WERE NOTIFIED:
PECO ENERGY
COMCAST CABLEVISION
AT & T
VERIZON

DRAWING INDEX

SHEET NO.	REFERENCE NO.	DESCRIPTION
1	S001.01	COVER SHEET
2	RP50.01	FINAL RECORD PLAN: OVERALL INDEX PLAN & GENERAL NOTES
3-8	RP50.02 - RP50.07	FINAL RECORD PLANS
9	S002.01	GENERAL NOTES
10-11	S003.01 - S003.02	EXISTING FEATURES PLANS
12-13	S004.01 - S004.02	OVERALL SITE AND PHASE PLANS
14-19	S005.01 - S005.05	GRADING & UTILITY PLANS
20-33	S007.01 - S007.14	ROAD PROFILES
34-41	S007.15 - S007.22	UTILITY EASEMENT PROFILES
42-43	S007.23 - S007.24	OFF-SITE IMPROVEMENTS: EGYPT ROAD (S.R. 4002)
43A	S007.25	PROJECT ENTRANCES: DETAIL PLANS
44-46	S008.01 - S008.03	CONSTRUCTION DETAILS
47-49	S008.04 - S008.06	DETENTION BASIN DETAILS
50-51	S008.07 - S008.08	SANITARY DETAILS
52	S008.09	WATER DETAILS
53-58	S009.01 - S009.06	LANDSCAPE AND LIGHTING NOTES AND DETAILS
59-60	S009.07 - S009.08	LANDSCAPE PLAN
60A	S009.09	COMMUNITY CENTER: DETAIL PLAN

EROSION AND SEDIMENT CONTROL PLANS

SHEET NO.	REFERENCE NO.	DESCRIPTION
61-66	ES20.01 - ES20.06	SOIL EROSION & SEDIMENT CONTROL PLANS
67-69A	ES21.01 - ES21.03A	SOIL EROSION & SEDIMENT CONTROL DETAILS
70	ES22.01	SOIL EROSION & SEDIMENT CONTROL NOTES
71-72	ES23.01 - ES23.02	SOIL EROSION & SEDIMENT CONTROL: DRAINAGE AREA PLANS

DRAINAGE AREA PLANS

SHEET NO.	REFERENCE NO.	DESCRIPTION
73-74	DR40.01 - DR40.02	PRE-DEVELOPED DRAINAGE AREA PLANS
75-76	DR40.03 - DR40.04	POST-DEVELOPED DRAINAGE AREA AND POST CONSTRUCTION STORMWATER MANAGEMENT PLANS
77-78	DR40.05 - DR40.06	INLET DRAINAGE AREA PLANS

STREET INDEX

PLAN IDENTIFICATION	STREET NAME
ROAD 'A'	FAIRMOUNT BOULEVARD
ROAD 'B'	SLOAN ROAD
ROAD 'C'	THAYER WAY
ROAD 'D'	EDEN BOULEVARD
ROAD 'E'	COPELEY ROAD
ROAD 'F'	PETERS WAY
ROAD 'G'	LOGAN ROAD
ROAD 'H'	HANOVER ROAD

COVER SHEET

REGENCY AT PROVIDENCE
(a.k.a. FOGGEL TRACT)
UPPER PROVIDENCE TWP., MONTGOMERY CO., PENNSYLVANIA

REV.	DATE	DESCRIPTION	DRAWN
12	1/31/05	FINAL CONSTRUCTION DRAWINGS	MDD
11	01/28/05	REVIEW LETTER DATED 01/26/05 & UPDATED TITLE BLOCK	KMS
10	01/12/05	REVIEW LETTER DATED 01/06/05	KMS
9	11/22/04	REVIEW LETTER 9/28/04; RDS. A, B, D COMM CTR	MDD
8	9/16/04	MCCD MEETING ON 7/30/04	JHM
7	8/24/04	AGENCY REVIEW LETTERS 8/20/04 & 8/23/04	MDD
6	8/04/04	AGENCY REVIEW LETTER DATED 7/29/04	MDD
5	8/02/04	PA DEP GENERAL PERMIT REVIEW COMMENTS	JHM
4	7/21/04	AGENCY REVIEW LETTERS 6/29/2004, 6/30/2004	JD
3	6/18/04	PENNDOT MINIMUM USE DRIVEWAY PERMIT	JT
2	6/11/04	PA AMERICAN WATER LETTER, DATED 6/9/04	MDD
1	6/07/04	AGENCY REVIEW LETTERS; TOWNSHIP COMMENTS	FAB

ESE EASTERN STATES ENGINEERING
CIVIL ENGINEERS - LAND SURVEYORS - LANDSCAPE ARCHITECTS - LAND PLANNERS

250 GIBRALTAR ROAD
SUITE 2F
HORSHAM, PA 19044
TEL: (215) 914-2050
FAX: (215) 293-5488



THIS DRAWING IS FOR PERMIT PURPOSES ONLY AND IS NOT FOR CONSTRUCTION OR RECORD PURPOSES.

SHEET 1 OF 1
REF: SD01